





Note: This Proposed Land Use map is a part of the Town Plan expressing the vision of the Plan in general terms. It is intended to be used in concert with the Plan's policies to articulate the desired future for the town. This map is for planning purposes and general reference only.

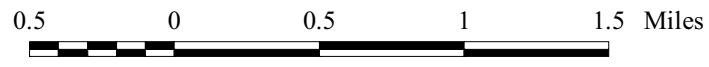
Proposed Land Use

Town of Grafton, Vt.

November 2018



- Critical resource area
- Resource lands
- Rural residential
- Village
- Productive rural
- 50-foot contour
- structure
-  paved roads
-  unpaved roads
-  Stream
-  Pond or river



1:42,000