






Town of Grafton Solar Resource

 Solar radiation generally suitable for generation determined by identifying areas with appropriate aspect, and excluding sites too steep for development (> 15% slope)

 5 acres  10 acres  50 acres  100 acres

0 0.5 1 2 Miles

- The actual raw solar data used by the State of Vermont in their Act 174 analysis has not yet been released to the public (though the final, post-analysis data has).
 - The data on this map were developed by WRC using similar criteria, and until the actual raw data is released to the public, the data on this map will serve as a proxy.

April 2017