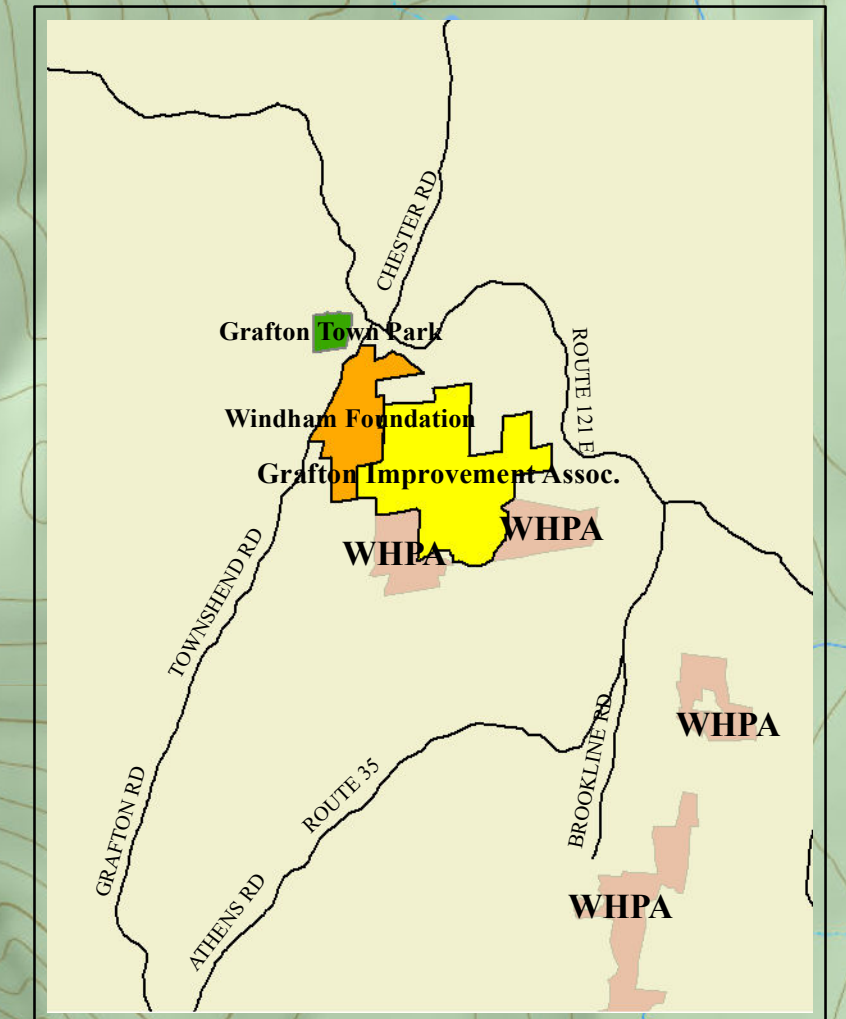



# HIKING TRAILS IN & AROUND GRAFTON, VT

INCLUDING LANDS OF  
GRAFTON IMPROVEMENT ASSOCIATION  
WINDHAM FOUNDATION  
TOWN OF GRAFTON  
WINDMILL HILL PINNACLE ASSOCIATION



- ★ Feature
- P Parking
- Town Line
- Wetland
- Multi-use trail
- Non-motorized traffic (Hike, bike, ski)
- Seasonal snowmobile trail
- Roads




1:8,500  
0.3 Miles

For more information  
please visit the corresponding  
landowner websites:

Windham Foundation visit [www.graftontrails.com](http://www.graftontrails.com)  
Town of Grafton visit [www.graftonvt.org](http://www.graftonvt.org)  
WHPA visit [www.windmillhillpinnacle.org](http://www.windmillhillpinnacle.org)  
GIA does not currently have a website

Coordinate System: NAD 1983 State Plane Vermont FIPS 4400  
Projection: Transverse Mercator  
Datum: North American 1983  
Central Meridian: -72.5000  
Scale Factor: 1.0000  
Latitude of Origin: 42.5000  
Units: Meters



Mapped by:  
Hayden W. Lake  
2018

