




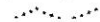
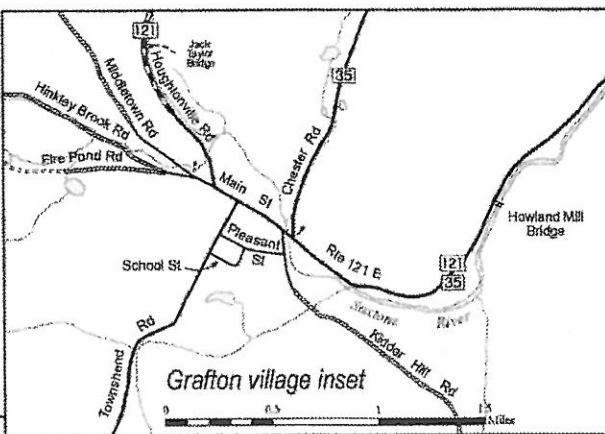


# Transportation System

## Town of Grafton, Vt.

June 2008

-  Class 2 town highway - paved
-  Class 2 town highway - unpaved
-  Class 3 town highway - paved
-  Class 3 town highway - unpaved
-  Class 4 Town Highway
-  Local Trail



Sources:

- Highway data are from Vt. Agency of Transportation sources (VGIS data by RDSnanton). Data were corrected and updated by Windham Regional Commission in 2008 using Vermont digital orthophotos, parcel maps, and information provided by the Town of Grafton.
- Town highway attributes (i.e. class and pavement) are from AOT highway maps. These data were corrected by WRC GIS staff using information provided by officials from the Town of Grafton.